





















City of Bend

Comprehensive Plan Designations

 CB- Central Business District	 PF- Public Facilities
 CC- Commercial Convenience	 PO- Professional Office
 CG- Commercial General	 PO/RM/RS
 CL- Commercial Limited	 RH- Residential Urban High Density
 IG- Industrial General	 RL- Residential Urban Low Density
 IL- Industrial Light	 RM- Residential Urban Medium Density
 IP- Industrial Park	 RS- Residential Urban Standard Density
 ME - Mixed Employment	 SM- Surface Mining
 MR - Mixed Riverfront	 UAR- Urban Area Reserve
 MN - Mixed Neighborhood	
 MU - Mixed Urban	

For a full description of what uses are currently allowed in each land use district, please refer to Ch.2 of the Bend Development Code by visiting: <https://www.codepublishing.com/OR/Bend/?BendDCNT.html>